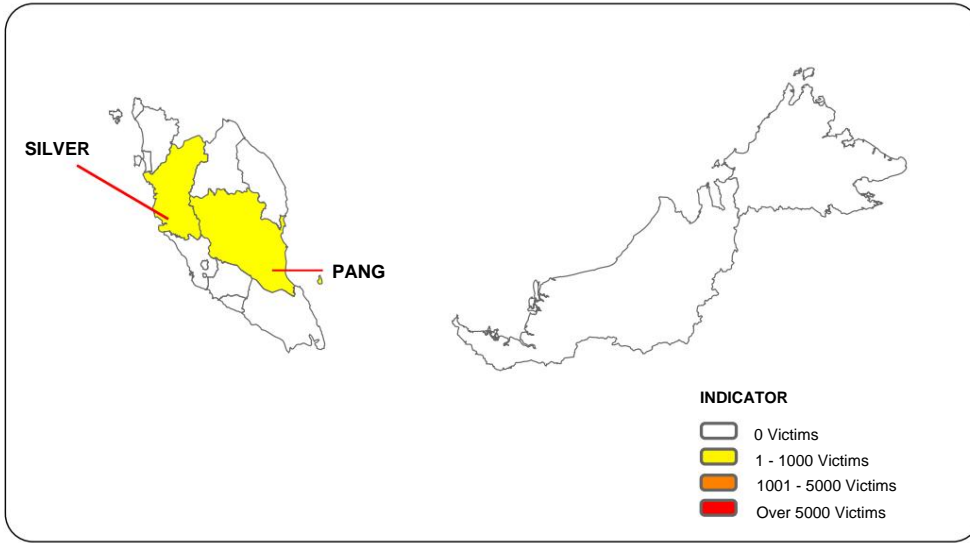











NATIONAL DISASTER CONTROL CENTER
NATIONAL DISASTER MANAGEMENT AGENCY

LATEST REPORT OF DISASTER EVENT
NATIONWIDE
(at 8:00 PM, October 24, 2023)





Was	state	Active PPS	Area	Family	Victim	Death
1	silver	1	1	51	156	0
2	Pahang	1	1	17	87	0

PPS - Temporary Relocation Center

-  2 state
-  2 Area
-  68 Family
-  243 Victim
-  2 Active PPS
-  0 PPS Closed
-  0 Death

TEMPORARY TRANSFER CENTER DETAILS

DISASTER	STATE	AREA	TEMPORARY TRANSFER CENTER (PPS)	FAMILY	VICTIM	TREND
 FLOOD	silver	Hilir Perak	Kg Padang Tembak Multipurpose Council	51	156	Increased
		AMOUNT		51	156	Increased
 LANDSLIDE	Pahang	Cameron Highlands	PPS DOR RIVER RUIL	17	87	Do not change
		AMOUNT		17	87	Do not change
OVERALL TOTAL				68	243	Increased

Source: APM Disaster Management Secretariat
 PPS: Temporary Transfer Center

Situation Overview

Was.	state	Irrigation and Drainage Department Telemetry Station Status		
		ALERT	WARNING	DANGER
1	Johor	MELAYUBUKITBATU Sungai Pontian Besar Kulai 10.25m (Rising)	KGSEPARA Sungai Skudai Kulai 17.42m (Increasing)	KGSRIPAYA Sungai Pontian Besar Kulai 10.52m (Unchanged)
2	Kedah	PLSMEMPBERIS Sungai Muda Sik 84.07m (Rising), SUNGAIBATA Sungai Kedah Kubang Pasu 8.57m (Unchanged)	TMNAMAN Kedah River Kota Setar 2.41m (Decreasing), BTSSGCEPIR Sungai Muda Sik 32.52m (Rising)	LIST Sungai Kedah Pendang 4.19m (Increasing)
3	Kelantan	LIMAUKASTURI Sungai Kelantan Gua Musang 56.8m (Rising)	NO	NO
4	Malacca	BARRAGESGMELAKADS Sungai Melaka Melaka Tengah 0.92m (Rising)	NO	NO
5	Negeri Sembilan	KGLINSUM Sungai Linggi Seremban 8.77m (Decrease)	NO	NO
6	silver	TUALANG Sungai Perak Kinta 13.12m (Decrease)	NO	CHANGKATJONG Perak River Lower Perak 4.09m (Descending)
7	Penang	SGBURUNG Burong River Southwest of the Island Pinang 1.63m (Rising)	NO	NO
8	Sarawak	LUBOKPIASAU Limbang River Limbang 1.42m (Descending), BATUNIAHBAZAAR Sungai Miri Miri 2.72m (Descending), UKONG Sungai Limbang Limbang 5.27m (Rising)	NO	NO
9	Selangor	KGASAHAN Sungai Selangor Kuala Selangor 3.36m (Descending)	JAMBATANSKC Sungai Bemam Hulu Selangor 18.76m (Decreasing)	RPANJANG Sungai Selangor Kuala Selangor 7.83m (Descending), SUNGAISELISEK River Bemam Hulu Selangor 27.75m (Descending)

Source: DID

Weather Alert Level	Countries/Regions Involved
Thunderstorm Warning	Thunderstorms, heavy rain and strong winds are expected in the state of Perak (Hulu Perak and Kuala Kangsar); Kelantan (Jeli and Kuala Krai); Pahang (Cameron Highlands, Lipis and Raub); Negeri Sembilan (Tampin); Malacca; Johor (Tangkak, Segamat, Muar, Batu Pahat, Kluang, Pontian and Kulai); and Sabah: Sandakan (Kinabatangan and Sandakan) until 9:00 pm; Tuesday, October 24, 2023.
ALERT	NO
BAD	NO
DANGER	NO

Source: MMD

Air Quality	Station
GOOD	Batu Pahat, Kota Tinggi, Pengerang, Langkawi, Nilai, Seremban, Balok Baru Kuantan, Jerantut, Rompin, Temerloh, Taiping, Tanjung Malim, Kangar, Balik Pulau, Minden, Keningau, Kimanis, Kota Kinabalu, Sandakan, Bintulu, ILP Miri, Kapit, Kuching, Limbang, Miri, Mukah, Sarnalaju, Sarikei, Sibul, Sri Aman, Petaling Jaya, Kemaman, Kuala Terengganu, Paka, Labuan
SIMPLE	Kluang, Larkin, Pasir Gudang, Segamat, Tangkak, Alor Setar, Kulim Hi-Tech, Sungai Petani, Kota Bharu, Tanah Merah, Alor Gajah, Melaka City, Bukit Rambai, Port Dickson, Indera Mahkota Kuantan, Pegoh Ipoh, Seri Manjung, Tasek Ipoh, Seberang Jaya, Seberang Perai, Tawau, Samarahan, Banting, Klang, Kuala Selangor, Shah Alam, Besut, Batu Muda, Cheras, Putrajaya
UNHEALTHY	
VERY UNHEALTHY	
DANGEROUS	
NOT KNOWN	Muar

Source: JAS

TIDE FORECAST ON 10-24-2023		
Was.	Station	Prediction
1	Tanjung Sedili, Johor	06:30:00 228cm, 13:13:00 141cm, 16:50:00 161cm
2	Johor Bahru, Johor	00:26:00 77cm, 08:25:00 261cm, 13:26:00 181cm, 18:30:00 246cm
3	Kukup, Johor	01:30:00 119cm, 07:50:00 215cm, 13:02:00 155cm, 19:27:00 294cm
4	Langkawi Island, Kedah	02:10:00 133cm, 08:12:00 201cm, 15:10:00 84cm, 21:38:00 211cm
5	Geting, Kelantan	04:50:00 121cm, 14:10:00 49cm
6	Tanjung Keling, Malacca	03:30:00 145cm, 10:06:00 66cm, 17:08:00 183cm, 23:30:00 102cm
7	Tanjung Gelang, Pahang	05:25:00 278cm, 14:00:00 142cm, 16:00:00 145cm, 22:14:00 86cm
8	Tioman Island, Pahang	05:51:00 270cm, 13:15:00 148cm, 16:30:00 162cm, 22:58:00 77cm
9	Moss, Silver	00:03:00 190cm, 06:24:00 108cm, 11:52:00 170cm, 18:21:00 69cm
10	Perang Island, Penang Island	03:50:00 120cm, 09:04:00 158cm, 16:10:00 68cm, 22:50:00 177cm
11	Kota Kinabalu, Sabah	04:40:00 169cm, 14:17:00 36cm
12	Kudat, Sabah	04:50:00 182cm, 14:17:00 40cm
13	Sandakan, Sabah	05:39:00 200cm, 14:37:00 58cm, 22:30:00 156cm
14	Lahad Datu, Sabah	01:47:00 166cm, 09:50:00 93cm, 15:06:00 122cm, 20:22:00 85cm
15	Tawau, Sabah	01:30:00 234cm, 09:18:00 122cm, 15:54:00 201cm, 21:00:00 141cm
16	Miri, Sarawak	05:00:00 144cm, 14:30:00 41cm, 23:10:00 120cm
17	Bintulu, Sarawak	16:30:00 26cm
18	Shout, Sarawak	00:23:00 447cm, 06:20:00 221cm, 11:47:00 383cm, 18:30:00 115cm
19	Lakei Island, Sarawak	06:07:00 208cm, 11:27:00 327cm, 18:06:00 106cm
20	Port Klang, Selangor 21	01:12:00 320cm, 08:02:00 162cm, 14:00:00 305cm, 20:22:00 142cm
	Cendering, Terengganu 22	04:54:00 221cm, 20:30:00 71cm
	Labuan, WP Labuan	04:42:00 184cm, 14:23:00 38cm

Source: JUPEM

ROAD CLOSURES						
Was.	Date	Area	No. Route	Street Name	Incident	Status
1	2023-10-24 00:00:00	Throw it, you have to	FT136 (Jalan Federation) Jalan	Bandar Baru / Merbau Pulas	Flood	Warning signs have been installed
2	2023-10-12 00:00:00	Cameron Highlands, Pahang	None (State Road)	J KG. SG. EXCHANGE	Collapsing Slope	The act of cleaning involves waste landslides are underway.

At 8:00 PM, October 24, 2023

3	2023-09-27 00:00:00	Throw it, you have to	K171 (State Road)	JALAN KUPANG/IBOI/KG TANJUNG WIDE	Bridge Damaged/Collapsed	No Status
4	2023-09-25 00:00:00	Soluble Ripe And Long, Silver	A21 (State Road)	Jalan Sumpitan - Ijok	Collapsed Slope Work	cleaning work is being carried out

Source: JKR